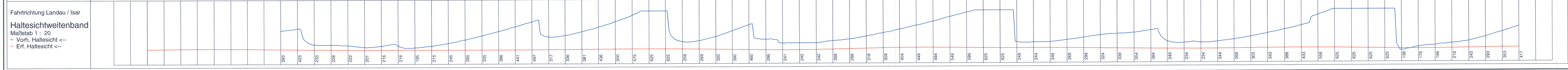
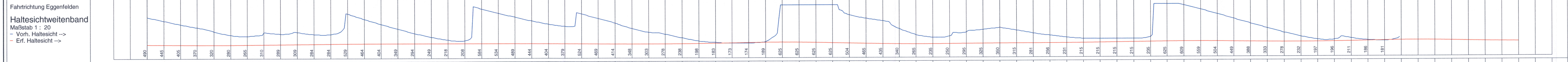
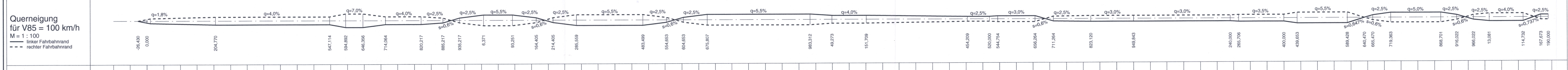
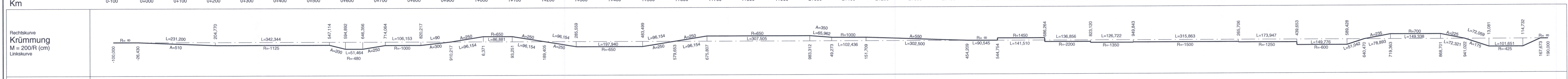


Km	Station	Gelände	Gradiente
0-100	-100,000	454,08	454,090
0-100	-50,000	454,48	454,490
0-100	0,000	454,91	454,902
0-100	50,000	455,49	455,477
0-100	100,000	456,28	456,260
0-100	150,000	457,26	457,252
0-100	200,000	458,43	458,452
0-100	250,000	459,86	459,860
0-100	300,000	461,46	461,465
0-100	350,000	462,99	462,992
0-100	400,000	464,27	464,249
0-100	450,000	465,25	465,239
0-100	500,000	465,99	465,959
0-100	550,000	466,40	466,410
0-100	600,000	466,51	466,593
0-100	650,000	466,40	466,507
0-100	700,000	466,13	466,152
0-100	750,000	465,61	465,591
0-100	800,000	465,03	465,016
0-100	850,000	464,41	464,441
0-100	900,000	463,85	463,886
0-100	950,000	463,28	463,291
0-100	0,000	462,70	462,716
0-100	50,000	462,14	462,141
0-100	100,000	461,60	461,566
0-100	150,000	461,02	460,991
0-100	200,000	460,46	460,416
0-100	250,000	459,95	459,912
0-100	300,000	459,40	459,606
0-100	350,000	458,90	459,500
0-100	400,000	458,43	459,506
0-100	450,000	457,97	459,594
0-100	500,000	457,48	459,888
0-100	550,000	460,37	460,382
0-100	600,000	461,05	461,041
0-100	650,000	461,69	461,716
0-100	700,000	462,38	462,391
0-100	750,000	462,97	462,928
0-100	800,000	463,22	463,307
0-100	850,000	463,19	463,155
0-100	900,000	462,84	462,894
0-100	950,000	462,59	462,573
0-100	0,000	461,52	461,559
0-100	50,000	460,09	460,114
0-100	100,000	459,30	459,293
0-100	150,000	458,48	458,468
0-100	200,000	457,59	457,188
0-100	250,000	456,66	456,988
0-100	300,000	455,19	455,155
0-100	350,000	454,53	454,468
0-100	400,000	453,38	453,358
0-100	450,000	452,42	452,405
0-100	500,000	451,92	451,968
0-100	550,000	451,09	451,155
0-100	600,000	450,84	450,898
0-100	650,000	466,77	466,817
0-100	700,000	467,55	467,556
0-100	750,000	468,27	468,281
0-100	800,000	468,92	468,906
0-100	850,000	469,39	469,651
0-100	900,000	469,79	469,590
0-100	950,000	469,88	470,008
0-100	0,000	469,68	469,723
0-100	50,000	469,705	469,705
0-100	100,000	469,877	469,877
0-100	150,000	469,10	469,082
0-100	200,000	468,19	468,139
0-100	250,000	466,85	466,874
0-100	300,000	465,32	465,312
0-100	350,000	463,68	463,687
0-100	400,000	462,21	462,166
0-100	450,000	461,01	461,016
0-100	500,000	460,877	460,877
0-100	550,000	460,24	460,251
0-100	600,000	459,85	459,870
0-100	650,000	459,67	459,695
0-100	700,000	459,49	459,520
0-100	750,000	459,32	459,345
0-100	800,000	458,96	458,964
0-100	850,000	458,07	458,152
0-100	900,000	457,301	457,301
0-100	950,000	456,86	456,910
0-100	0,000	455,25	455,226
0-100	50,000	453,16	453,131
0-100	100,000	450,63	450,669
0-100	150,000	448,16	448,265
0-100	200,000	446,27	446,265
0-100	250,000	444,90	444,895
0-100	300,000	444,04	444,04
0-100	350,000	443,50	443,505
0-100	400,000	443,94	443,945
0-100	450,000	443,50	443,505
0-100	500,000	443,345	443,345



Nr.	Art der Änderung	Datum	Name

SEHLHOFF GMBH		Datum	Zeichen
Industriestraße 10 94137 Vießsburg www.sehloff.eu	Telefon 08741 9604-0 Telefax 08741 9604-99 vießsburg@sehloff.eu	bearbeitet gezeichnet geprüft	Aug. 2014 Aug. 2014 Aug. 2014
		Feichtner Feichtner Leopoldeder	

Freistaat Bayern Staatliches Bauamt Passau Servicestelle Pfarrkirchen		Unterlage	Blatt Nr.
Amorsdorfer Straße 11, 84347 Pfarrkirchen, Tel. 08661 / 305-0		8	1

Planfeststellung		bearbeitet	gezeichnet	geprüft	Bender
B 20, Straubing - Eggenfelden Ausbau nördlich Falkenberg					

Baubabschnitt 1 Zusatzfahrstreifen Kenoden - Unterbinder		Übersichtshöhenplan B 20	
Bau-km 0+000 bis Bau-km 4+113 Abschnitt 1280, Station 4,113 bis 0,000		Maßstab 1 : 5000 / 500	

Aufgestellt:  
Passau, den 20.08.2014  
Staatliches Bauamt

gez. i. V. Eicher  
Walter  
Lfd. Baudirektor

Festgestellt gem. § 17 FStrG  
durch Beschluss vom 24.06.2019  
Nr. 32-4354.21-44/B20  
Regierung von Niederbayern  
Landshut, 24.06.2019  
gez.  
Kiermaier  
Oberregierungsrat

Projekt: 12876\_05\_LPH4  
Date: SP\_12876\_4\_HPL\_M\_5000\_2013\_06\_11